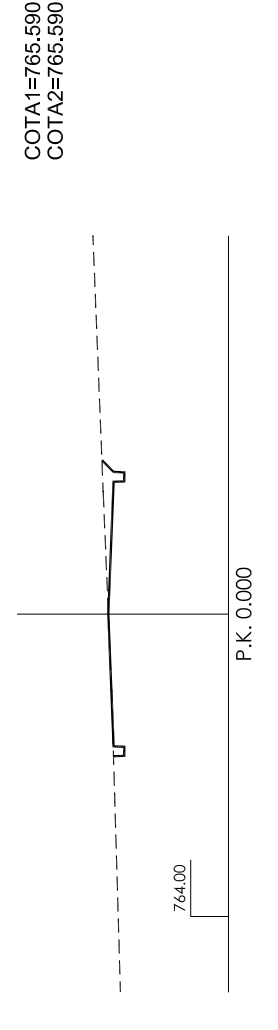
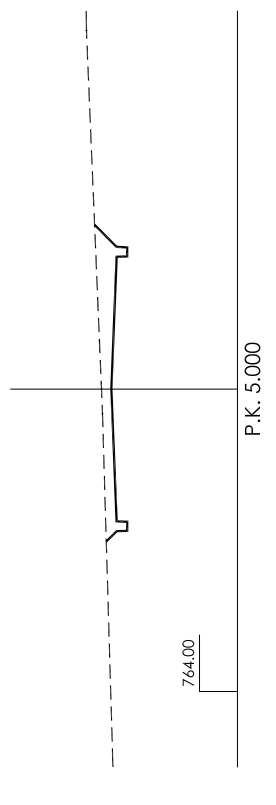


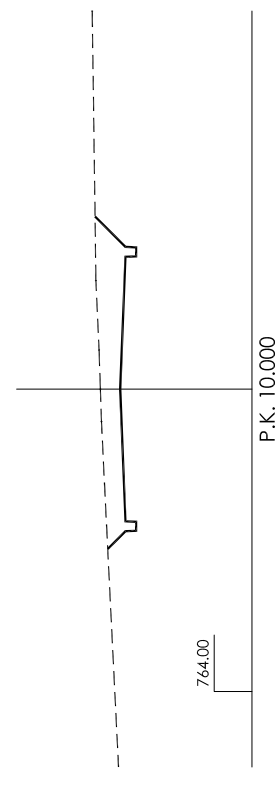
Escala H: 100 Escala V: 100



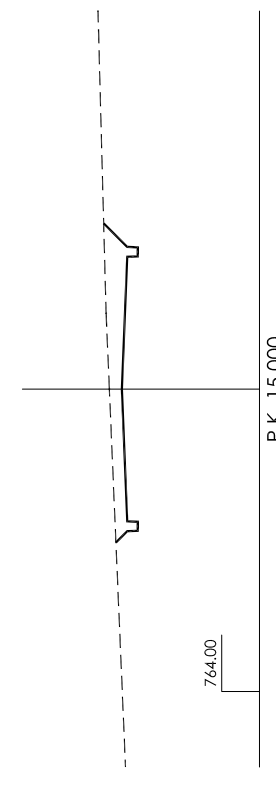
COTA1=765.590
COTA2=765.590



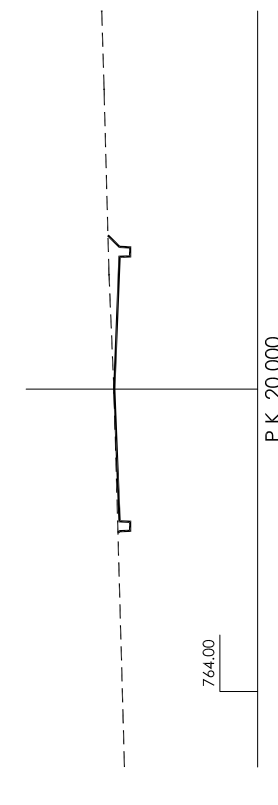
COTA1=765.687
COTA2=765.786



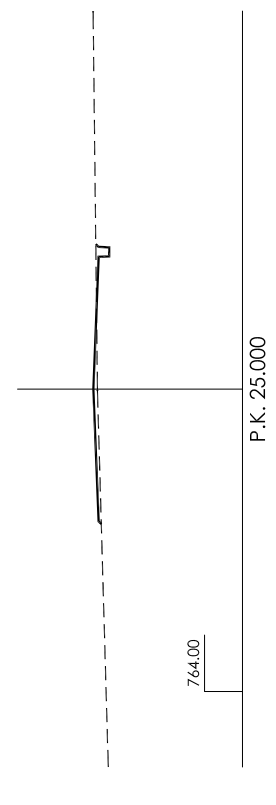
COTA1=765.743
COTA2=765.805



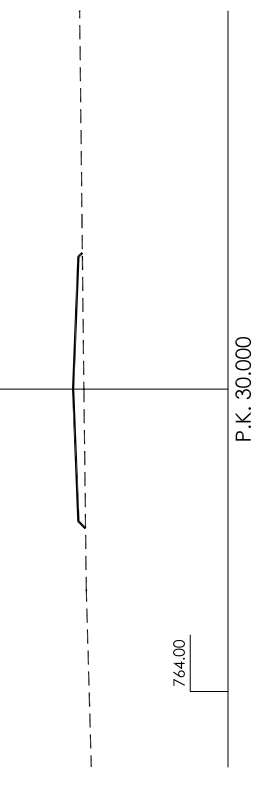
COTA1=765.820
COTA2=765.896



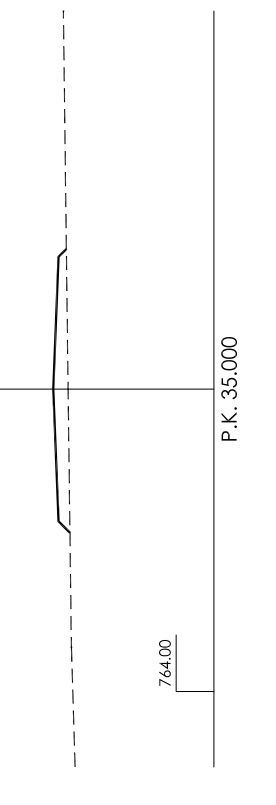
COTA1=765.898
COTA2=765.901



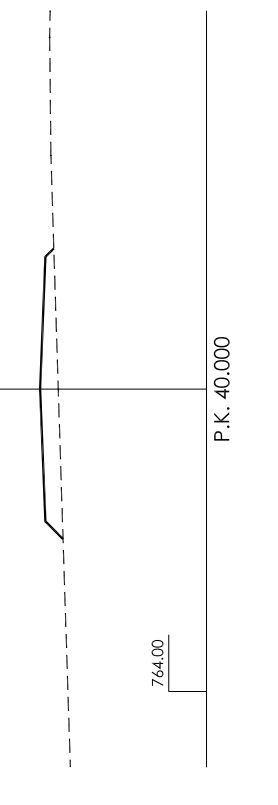
COTA1=765.925
COTA2=765.918



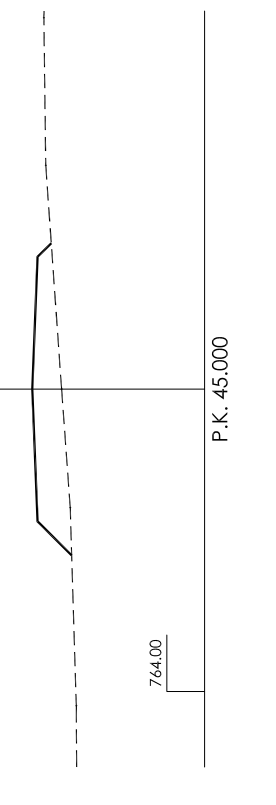
COTA1=765.949
COTA2=765.907



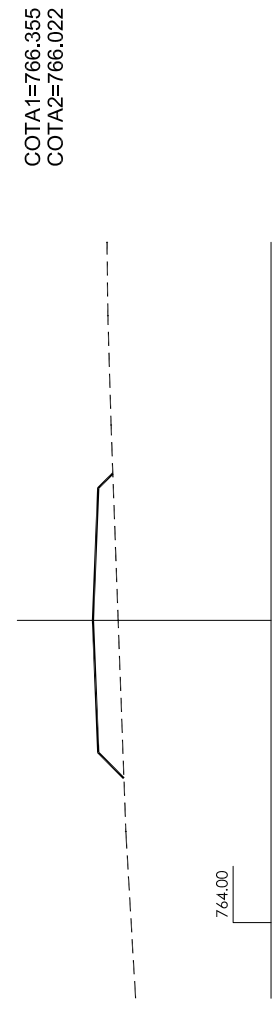
COTA1=765.928
COTA2=765.930



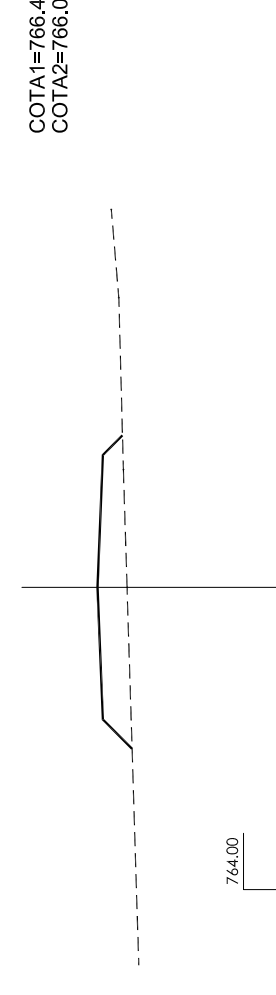
COTA1=765.902
COTA2=765.892



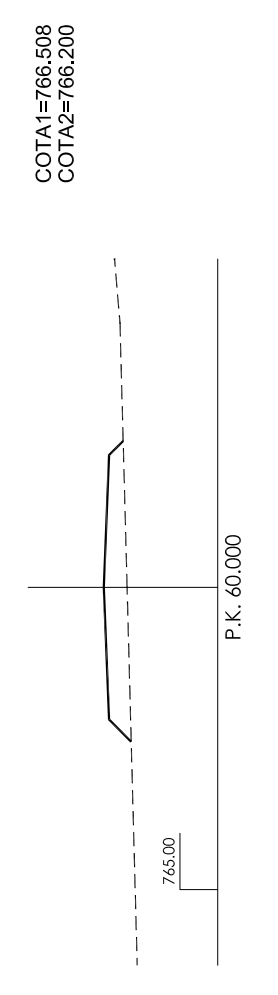
COTA1=765.879
COTA2=765.882



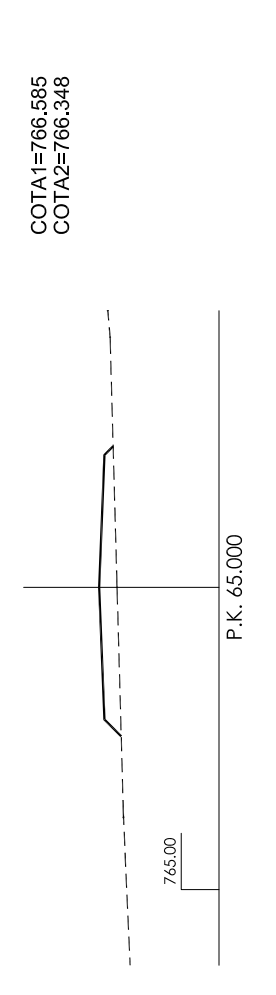
COTA1=766.555
COTA2=766.622



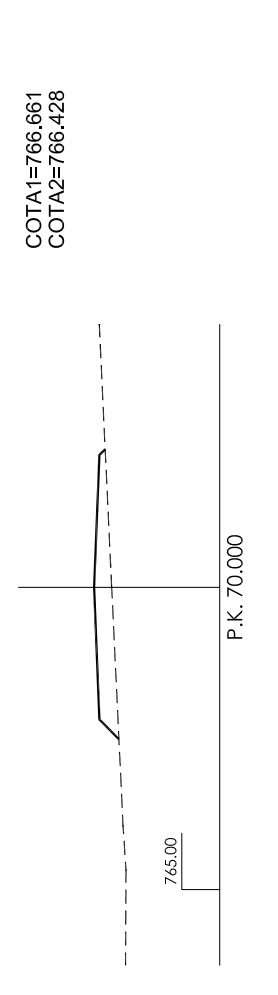
COTA1=766.632
COTA2=766.641



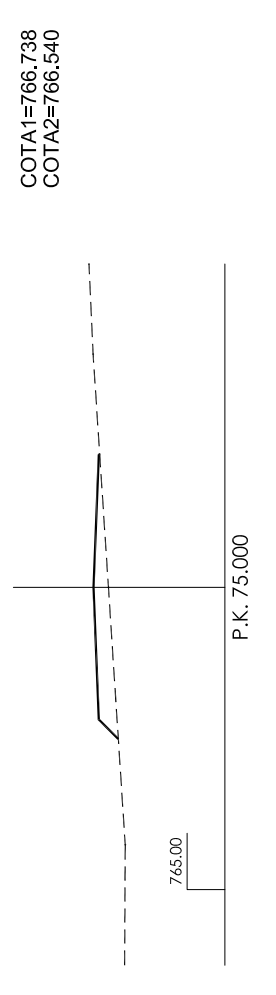
COTA1=766.598
COTA2=766.200



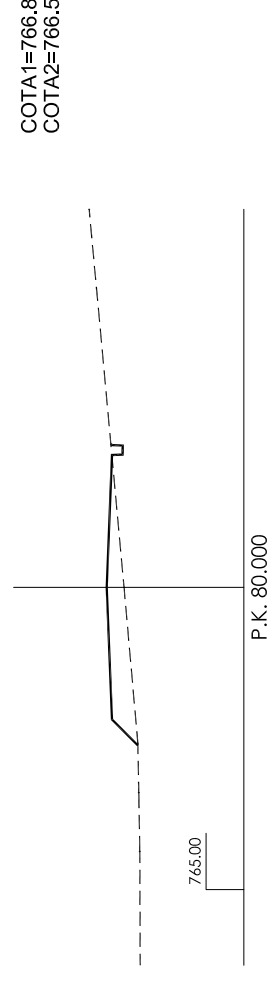
COTA1=766.585
COTA2=766.548



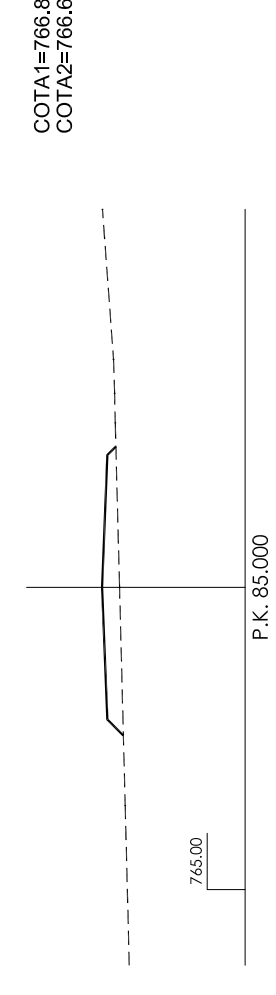
COTA1=766.681
COTA2=766.628



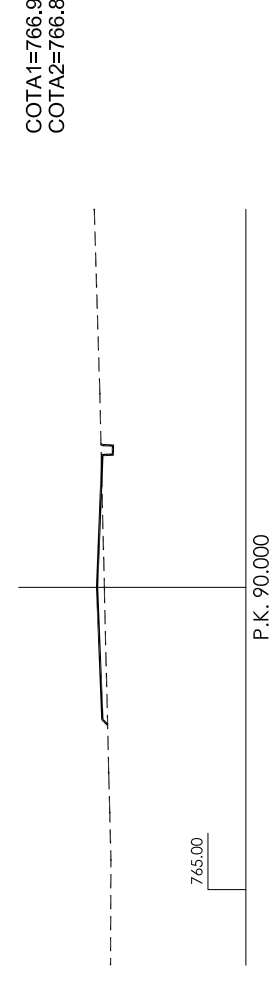
COTA1=766.735
COTA2=766.540



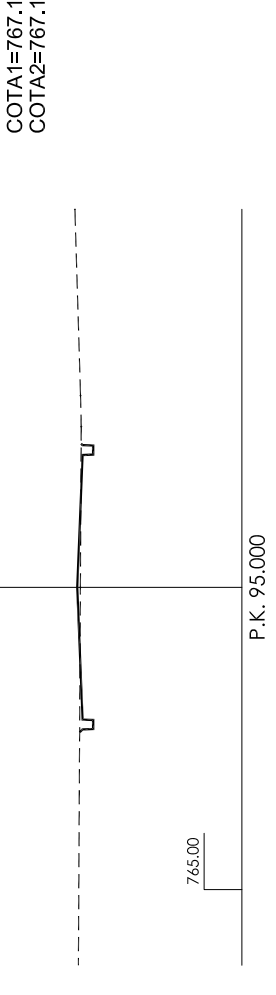
COTA1=766.814
COTA2=766.588



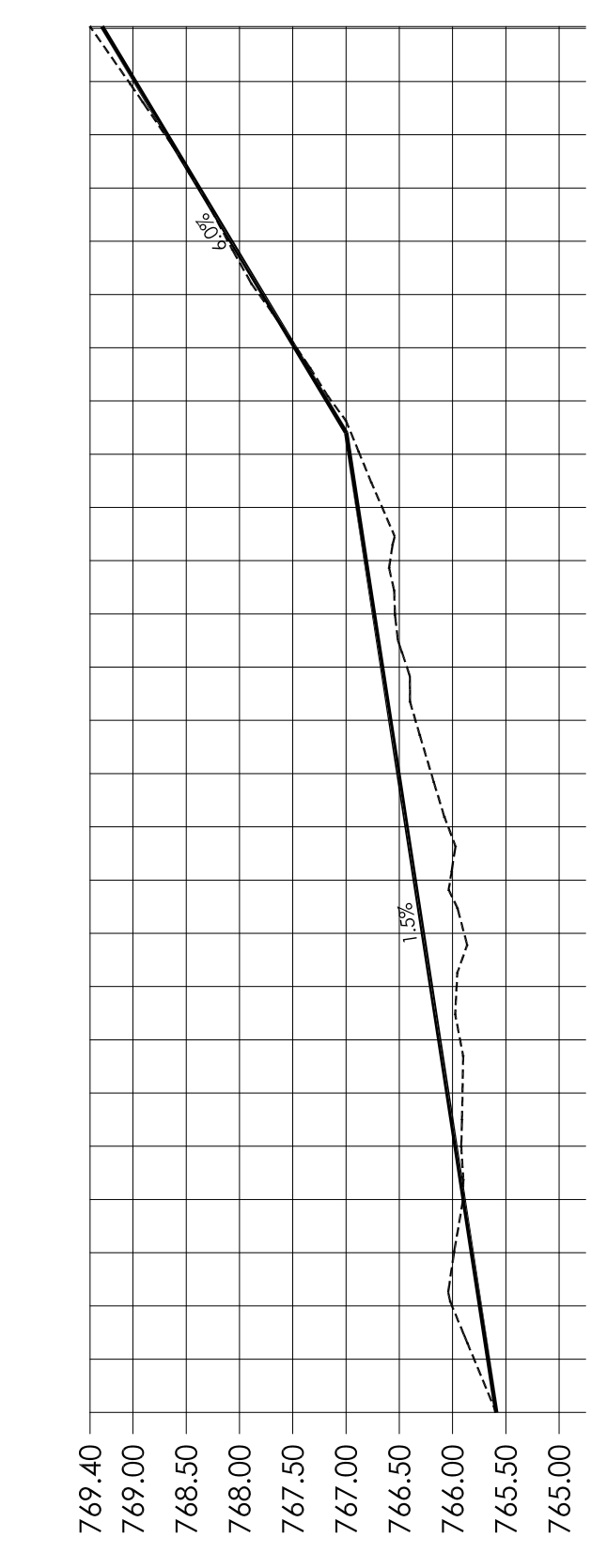
COTA1=766.681
COTA2=766.681



COTA1=766.887
COTA2=766.871



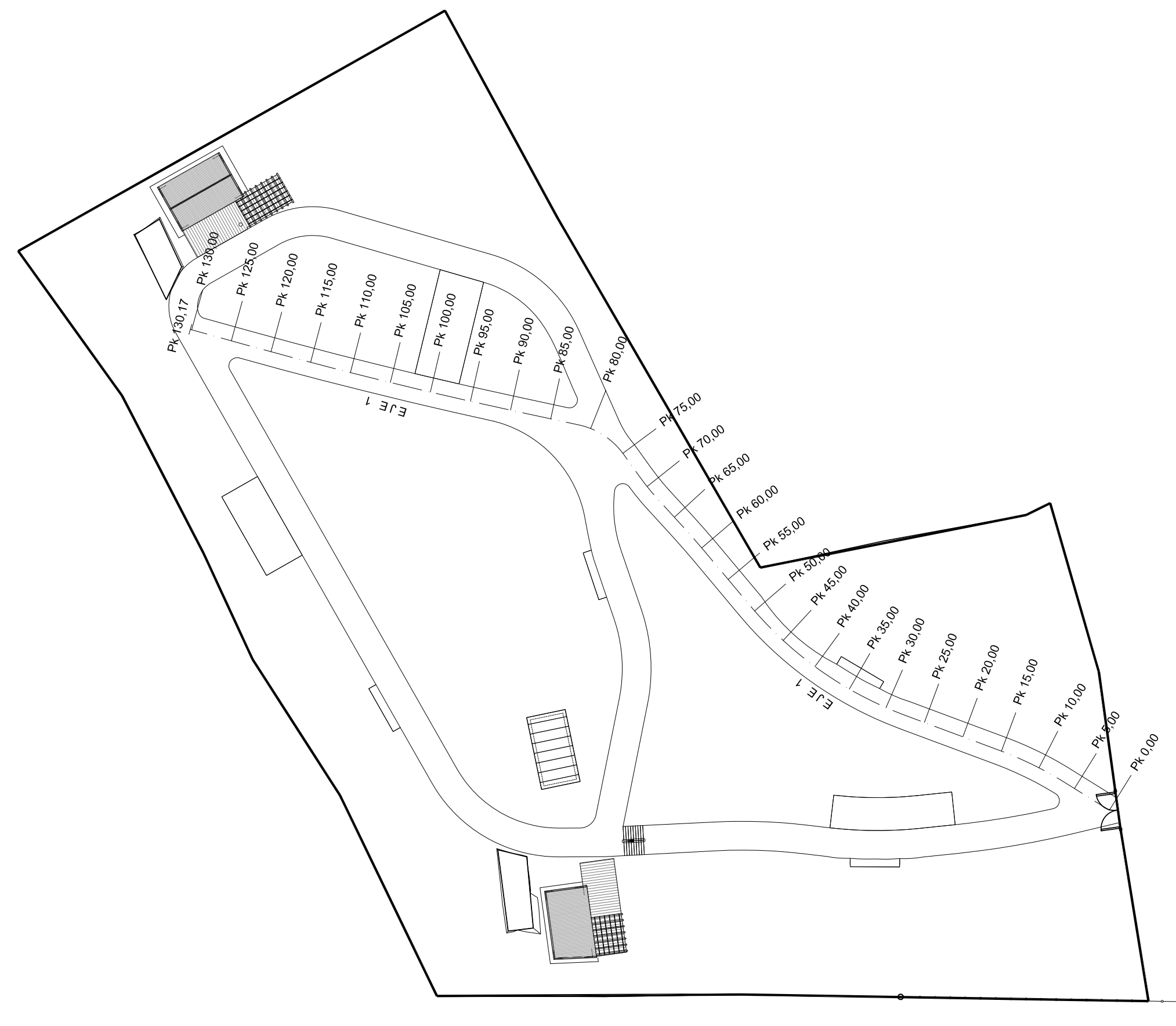
COTA1=767.135
COTA2=767.137



P.K.	Distancias Parciales	Cotas de Proyecto	Cotas de Terreno	Terraplen	Desmonte
0.00	0.00	765.59	765.80	0.21	0.00
5.00	5.00	765.74	766.00	0.26	0.00
10.00	10.00	765.82	766.15	0.33	0.00
15.00	15.00	765.90	766.25	0.35	0.00
20.00	20.00	765.97	766.30	0.33	0.00
25.00	25.00	765.99	766.35	0.36	0.00
30.00	30.00	766.02	766.43	0.41	0.00
35.00	35.00	766.04	766.43	0.39	0.00
40.00	40.00	766.08	766.36	0.28	0.00
45.00	45.00	766.36	766.28	0.08	0.00
50.00	50.00	766.43	766.36	0.09	0.00
55.00	55.00	766.43	766.43	0.00	0.00
60.00	60.00	766.20	766.51	0.31	0.00
65.00	65.00	766.39	766.58	0.19	0.00
70.00	70.00	766.43	766.66	0.23	0.00
75.00	75.00	766.54	766.74	0.20	0.00
80.00	80.00	766.81	766.81	0.00	0.00
85.00	85.00	766.64	766.89	0.25	0.00
90.00	90.00	766.97	766.97	0.00	0.00
95.00	95.00	767.18	767.18	0.00	0.00
100.00	100.00	767.48	767.48	0.00	0.00
105.00	105.00	767.78	767.78	0.00	0.00
110.00	110.00	768.08	768.08	0.00	0.00
115.00	115.00	768.38	768.38	0.00	0.00
120.00	120.00	768.68	768.68	0.00	0.00
125.00	125.00	768.98	768.98	0.00	0.00
130.00	130.00	769.28	769.28	0.00	0.00

Escala H: 1000 Escala V: 100

SENDA 1



OBRA CIVIL

04

CONTENIDO: TRAZADO Y SECCIONES DE LA SENDA 1

FECHA: Agosto 2018

ESCALA: cotas en m. 1 / 100

SUSTITUYE A: SUSTITUIDO POR

ÁREA RECREATIVA 'PARQUE DE RAMÓN'

PROYECTO BÁSICO Y DE EJECUCIÓN

EMPLAZAMIENTO: Parcelas 68 y 69 VILLAREJO DE SALVANÉS MADRID

PROMOTOR: AYUNTAMIENTO VILLAREJO DE SALVANÉS

FRANCISCO J. RUIZ DIAZ arquitectos

COAMTSADO

2018

SECCIONES TRANSVERSALES DE SENDA 1

PLANTA GENERAL TRAZADO DE SENDA 1 (EJE 1)